


3rd stage

Tour de Suisse Women 2024

Vevey – Champagne, 125.6 km

Monday, 17th June 2024



Ascent	▲ 1993 m	Total time	3 h 24 min
Descent	▼ 1920 m	Average Speed	37 km/h

m ü. M.	km	km	Location	Advertising convoy	Average speed km/h			
					35	37	39	
		1.5	Neutralisation Rue du Torrent – Avenue Nestlé – Rte de Chatel St. Denis		12:30	13:30	13:30	13:30
	0	125.6	Km 0, Route de Chatel St. Denis		12:36	13:36	13:36	13:36
	0.8	124.8	Roundabout left, Rte Principale		12:38	13:38	13:38	13:37
	3.4	122.2	Roundabout left, Rte de Bellevue		12:45	13:46	13:45	13:45
	3.5	122.1	Chardonne		12:45	13:46	13:45	13:45
	5.3	120.3	Turn right, Chem. des Curnilles	Beginning of the climb	12:48	13:48	13:48	13:47
	721	6.5	Chemin des Curnilles	GPM	12:52	13:53	13:52	13:51
	719	6.7	Turn left, Rte de Cremières	Narrow road	12:52	13:53	13:52	13:51
	713	6.8	Cremières		12:52	13:53	13:52	13:51
	679	7.9	Turn right, Rte de Cremières		12:53	13:54	13:53	13:52
	674	8.8	Puidoux		12:54	13:55	13:54	13:53
	656	9	Turn right, Chem. de la Chapelle		12:54	13:55	13:54	13:53
	657	9.3	Turn right, Rte du Village	Speed bumps	12:55	13:56	13:55	13:54
	655	10.5	Turn left, Rte de la Barnum		12:57	13:58	13:57	13:56
	676	11.6	Turn left, Route de la Barnum		12:58	13:59	13:58	13:57
	684	12.8	Turn right, Rte de Vevey		13:00	14:02	14:00	13:59
	684	12.9	Le Pigeon		13:00	14:02	14:00	13:59
	707	14.6	Forel		13:03	14:05	14:03	14:02
	724	15.5	Roundabout straight, Route de Moudon		13:05	14:06	14:05	14:03
	759	17	Roundabout straight, Rte de Moudon		13:07	14:09	14:07	14:05
	746	17.9	Servion		13:08	14:10	14:08	14:06

3rd stage

Tour de Suisse Women 2024

Vevey – Champagne, 125.6 km

Monday, 17th June 2024

m ü. M.	km	km	Location	Advertising convoy	Average speed km/h			
					35	37	39	
737	18.5	107.1	Roundabout straight, Route Cantonale		13:09	14:11	14:09	14:07
728	20.6	105.0	Mézières		13:12	14:14	14:12	14:10
744	22	103.6	Carrouge		13:14	14:16	14:14	14:12
679	24.5	101.1	Vucherens		13:16	14:18	14:16	14:14
566	27	98.6	Turn right, Rte de Berne		13:19	14:21	14:19	14:17
524	28.9	96.7	Exit direction Oron/Moudon/Eglise/St-Etienne		13:21	14:24	14:21	14:19
524	29	96.6	Turn left, Rte Cantonale		13:22	14:24	14:22	14:19
523	29.1	96.5	Roundabout right, Avenue Eugène Burnand		13:22	14:24	14:22	14:19
523	29.2	96.4	Moudon		13:22	14:24	14:22	14:19
509	30	95.6	Turn left, Av. de Préville		13:23	14:26	14:23	14:21
509	30.2	95.4	Roundabout right, Av. de Préville		13:23	14:26	14:23	14:21
542	31.3	94.3	Turn right, Rte d'Yverdon	Beginning of the climb	13:25	14:28	14:25	14:23
 775	36.1	89.5	Route de Thierrens	GPM	13:40	14:44	14:40	14:37
801	37.7	87.9	Thierrens		13:41	14:45	14:41	14:38
770	38.5	87.1	Roundabout straight, Rte d'Yverdon		13:42	14:46	14:42	14:39
 770	38.9	86.7	Route d'Yverdon	Green Zone	13:42	14:46	14:42	14:39
546	45.5	80.1	Donneloye		13:50	14:54	14:50	14:46
492	46.8	78.8	Turn left, Route de la Barbeyre		13:51	14:56	14:51	14:47
519	47.5	78.1	Gossens		13:53	14:57	14:53	14:49
604	50	75.6	Orzens		13:57	15:02	14:57	14:53
678	52.7	72.9	Nonfaux		14:02	15:07	15:02	14:58
669	52.9	72.7	Turn left, Route des Mises		14:02	15:07	15:02	14:58
657	53.7	71.9	Turn right, Route de Pailly		14:03	15:08	15:03	14:59
618	54.5	71.1	Essertines sur Yverdon		14:04	15:09	15:04	15:00
598	54.8	70.8	Turn left, Route d'Echallens	Road islands 2x	14:05	15:10	15:05	15:00
631	62.5	63.1	Echallens		14:18	15:24	15:18	15:13
626	62.7	62.9	Roundabout straight, Route d'Yverdon	Road island	14:18	15:24	15:18	15:13
621	63.4	62.2	Roundabout right, Avenue des Terreaux		14:19	15:25	15:19	15:14
618	63.8	61.8	Roundabout 2 nd exit, Rte de Cossonay		14:20	15:26	15:20	15:14
597	65.5	60.1	Roundabout right, Rte du Village		14:22	15:28	15:22	15:17
596	65.6	60.0	Saint Barthélemy		14:23	15:29	15:23	15:17
589	68.3	57.3	Roundabout right, Route d'Echallens		14:26	15:33	15:26	15:21
 587	68.4	57.2	Bettens	Road narrowing r & l	14:26	15:33	15:26	15:21
 583	68.8	56.8	Turn right, Vy d'Oulens	Road narrowing r & l	14:27	15:34	15:27	15:22
 585	69.7	55.9	Oulens sous Echallens	Road narrowing r & l	14:29	15:35	15:29	15:23
479	75.2	50.4	Bavois		14:36	15:43	15:36	15:30
448	75.8	49.8	Turn left, Rue de la Gare		14:37	15:44	15:37	15:31
443	78.2	47.4	Turn right, Route d'Orny		14:41	15:48	15:41	15:34
 443	78.5	47.1	Orny	Feeding Zone	14:41	15:48	15:41	15:34
440	81.4	44.2	Orbe		14:45	15:53	15:45	15:39
443	81.6	44.0	Roundabout left, Rte des Granges Saint-Martin		14:46	15:53	15:46	15:39
 460	81.8	43.8	Route de Saint Eloi	Railroad crossing	14:46	15:54	15:46	15:40
 471	82.0	43.6	Roundabout right, Rue du Grand Pont	Speed bumps	14:47	15:55	15:47	15:40
479	82.6	43.0	Roundabout 2 nd exit, Av. de Thienne		14:48	15:56	15:48	15:41
479	83.1	42.5	Roundabout left, Rte de Montcherand	Road islands 2x	14:49	15:56	15:49	15:42
 523	84.4	41.2	Montcherand	Road narrowing right	14:51	15:59	15:51	15:44
529	84.5	41.1	Les Grands Contours	Beginning of the climb	14:51	15:59	15:51	15:44

3rd stage

Tour de Suisse Women 2024

Vevey – Champagne, 125.6 km

Monday, 17th June 2024



	m ü. M.	km	km	Location	Advertising convoys	Average speed km/h			
						35	37	39	
	543	84.9	40.7	Turn right, Rue de Chateau		14:52	16:00	15:52	15:45
	608	86.1	39.5	Route de Sergey	GPM	14:54	16:02	15:54	15:47
	612	87.2	38.4	Sergey		14:55	16:03	15:55	15:48
	628	88.0	37.6	Turn right, Route de l'Abergement		14:57	16:05	15:57	15:50
	631	92.2	33.4	Baulmes		15:04	16:13	16:04	15:56
	643	92.6	33.0	Crossing straight, Rue de l'Hotel de Ville		15:05	16:13	16:05	15:57
	644	92.8	32.8	Turn right, Rue du Clos		15:05	16:13	16:05	15:57
	644	93.0	32.6	Turn left, Rue de Clos	Pillar on the left side	15:05	16:13	16:05	15:57
	608	94.4	31.2		Railroad crossing	15:08	16:17	16:08	16:00
	604	95.7	29.9	Vuiteboeuf		15:10	16:19	16:10	16:02
	596	96.2	29.4	Turn right, Rte de Sainte-Croix		15:11	16:20	16:11	16:03
	582	96.7	28.9	Turn left, Chem. de la Gare	Road island	15:12	16:20	16:12	16:04
	560	98.9	26.7	Orges	Road narrowing r & l	15:15	16:24	16:15	16:07
	564	99.1	26.5	Turn right, Rue des Fontaines		15:15	16:24	16:15	16:07
	564	99.4	26.2	Crossing straight	Pillar	15:15	16:24	16:15	16:07
	541	101.2	24.4	Giez		15:19	16:28	16:19	16:10
	530	101.7	23.9	Turn right, Route de Grandson		15:19	16:29	16:19	16:11
	474	103.4	22.2	Grandson		15:21	16:31	16:21	16:13
	453	103.7	21.9	Turn right, Chem. du Grandsonnet	Narrow passage	15:22	16:31	16:22	16:13
	436	103.9	21.7	Turn left, Rue Basse		15:22	16:31	16:22	16:13
	456	105.4	20.2	Rue de Neuchatel	Sprint	15:24	16:34	16:24	16:15
	448	105.7	19.9	Rue de Neuchatel	Green Zone	15:25	16:35	16:25	16:16
	448	106.0	19.6	Roundabout left, Rue du Moulin		15:25	16:35	16:25	16:16
	447	106.2	19.4	Roundabout straight, Rue du Moulin		15:25	16:35	16:25	16:17
	445	106.4	19.2	Roundabout straight, Rue du Moulin		15:25	16:35	16:25	16:17
	445	106.6	19.0	Champagne		15:26	16:36	16:26	16:17
	445	106.8	18.8	Turn right, Chemin du Champ du Pont		15:26	16:36	16:26	16:17
	443	107.1	18.5	Turn left, Chemin de Praz		15:26	16:36	16:26	16:18
	447	107.3	18.3	Passage finishline		15:27	16:37	16:27	16:18
	448	107.4	18.2	Turn right, Rue du Village		15:27	16:37	16:27	16:18
	456	107.9	17.7	Turn left, Rue des Paquières		15:28	16:37	16:28	16:19
	468	108.3	17.3	Rue de Saint-Maurice	Beginning of the climb	15:28	16:37	16:28	16:19
	729	112.4	13.2	Vaugondry		15:41	16:51	16:41	16:31
	760	112.6	13.0	Route de Champagne	GPM	15:42	16:53	16:42	16:33
	762	112.7	12.9	Turn left, Rte de Romairon		15:42	16:53	16:42	16:33
	754	113.1	12.5	Turn left, Route de Fontaines		15:43	16:53	16:43	16:33
	587	115.3	10.3	Fontaines sur Grandson		15:45	16:56	16:45	16:35
	566	115.4	10.2	Turn right, Rte de Champagne		15:45	16:56	16:45	16:36
	565	115.5	10.1	Turn left, Rte de Fiez		15:45	16:56	16:45	16:36
	539	116.0	9.6	Fiez	Speed bumps 3x	15:46	16:57	16:46	16:36
	487	118.5	7.1	Turn right		15:49	17:00	16:49	16:39
	518	119.8	5.8	Giez		15:52	17:03	16:52	16:42
	521	120.2	5.4	Turn left, Rte de Grandson		15:52	17:03	16:52	16:42
	474	121.9	3.7	Grandson		15:54	17:05	16:54	16:44
	453	122.1	3.5	Turn right to Chem. du Grandsonnet		15:54	17:06	16:54	16:44
	436	122.3	3.3	Turn left, Rue Basse		15:55	17:06	16:55	16:44
	448	124.0	1.6	Rue de Neuchatel	Green Zone	15:58	17:09	16:58	16:47

3rd stage

Tour de Suisse Women 2024

Vevey – Champagne, 125.6 km

Monday, 17th June 2024

m ü. M.	km	km	Location	Adver- tising convoy	Average speed km/h			
					35	37	39	
448	124.3	1.3	Roundabout left, Rue du Moulin	15:58	17:09	16:58	16:47	
447	124.5	1.1	Roundabout straight, Rue du Moulin	15:58	17:10	16:58	16:48	
447	124.7	0.9	Roundabout straight, Rue du Moulin	15:58	17:10	16:58	16:48	
445	125.1	0.5	Champagne	15:59	17:10	16:59	16:48	
	445	125.0	0.6	Deviation right 600m before finish	15:59	17:10	16:59	16:48
	445	125.1	0.5	Turn right, Chem. du Champ du Pont	15:59	17:10	16:59	16:48
	443	125.3	0.3	Turn left, Chemin de Praz	15:59	17:11	16:59	16:49
	447	125.6	0.0	Finish	16:00	17:11	17:00	16:49