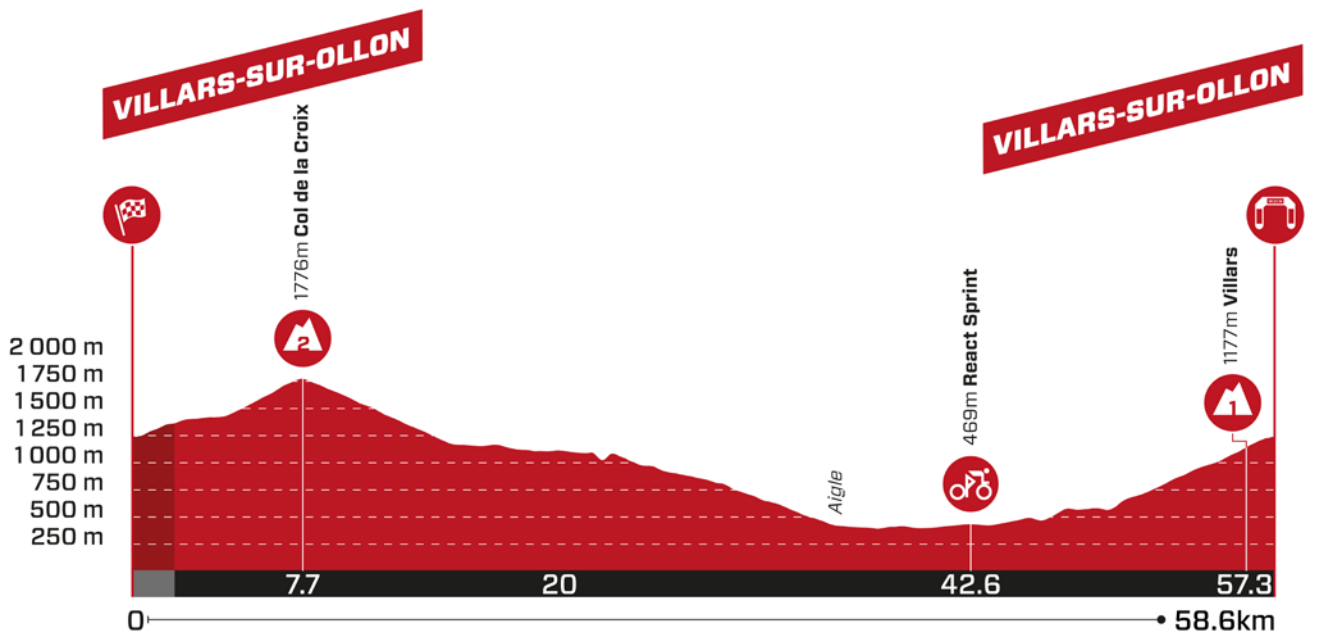


1st stage

Tour de Suisse Women 2024

Villars sur Ollon - Villars sur Ollon, 58.6 km

Saturday, 15th June 2024



Ascent	▲ 1530 m	Total time	1 h 38 min
Descent	▼ 1530 m	Average Speed	36 km/h









m ü. M.	km	km	Location	Advertising convoys	Average speed km/h		
					34	36	38
		1.1	Neutralisation Route du Roc - Avenue Central - Route des Hotels		11:00	11:00	11:00
1251	0.0	58.6	Km 0, Route du Col de la Croix		11:06	11:06	11:06
1434	3.8	54.8	Route de la Col de la Croix		11:16	11:15	11:15
	1775	7.7	Col de la Croix	GPM	11:28	11:27	11:26
1167	16.2	42.4	Turn left, Rue de la Gare		11:36	11:34	11:33
1159	16.9	41.7	Turn left, Route du Pillon		11:37	11:35	11:34
	1154	17.1	Route du Pillon	Green Zone	11:37	11:36	11:34
1076	24.2	34.4	Turn left, Route du Col des Mosses		11:47	11:45	11:43
428	35.3	23.3	Aigle		11:57	11:55	11:52
	427	35.4	Avenue des Ormonts	Railroad parallel on the right side	11:58	11:55	11:52
	417	35.9	Turn left, Avenue Chevron	Road islands 5x	11:58	11:55	11:53
	435	36.2	Avenue de Chamossaire	Rail crossing	11:59	11:56	11:54
	420	37.4	Turn right, Route d'Ollon	Pillar on the right side	12:01	11:58	11:55
	410	38.7	Roundabout right, Route d'Ollon	Railroad crossing	12:03	12:00	11:57
	416	39.1	Ollon		12:04	12:01	11:58
	418	39.9	Route d'Ollon	Green Zone	12:05	12:02	11:59
	399	40.5	Roundabout straight, Route du Grand Saint Bernard		12:06	12:03	12:00
	400	40.6	Route du Grand Saint Bernard	Railroad crossing	12:06	12:03	12:00
	422	42.6	Route du Grand Saint Bernard	Sprint	12:10	12:06	12:03
	422	43.7	Turn left, Route d'Aigle	Road island	12:11	12:07	12:04
	423	43.8	Turn left, Route des Mines de Sel		12:11	12:07	12:04

1st stage

Tour de Suisse Women 2024

Villars sur Ollon - Villars sur Ollon, 58.6 km

Saturday, 15th June 2024

	m ü. M.	km	km	Location	Advertising convoy	Average speed km/h		
						34	36	38
	481	45.5	13.1	Les Dévens	Speed bump	12:14	12:10	12:07
	493	45.7	12.9	Turn left, Rte des Mines de Sel		12:15	12:11	12:07
	492	45.8	12.8	Rte des Mines de Sel	Bridge / narrow passage	12:15	12:11	12:08
	492	45.9	12.7	Salaz		12:15	12:11	12:08
	498	46.0	12.6	Turn left, Route de Salaz		12:15	12:11	12:08
	467	46.5	12.1	Turn right, Route de l'Abbaye		12:16	12:12	12:08
	502	46.7	11.9	Les Fontaines		12:16	12:12	12:09
	502	46.8	11.8	Turn right, Route du Pissot	Narrow passage	12:17	12:13	12:09
	561	47.5	11.1	Antagnes	Road narrowing right	12:19	12:15	12:11
	583	47.6	11.0	Turn left, Le plat d'Antagnes	Pillar on the right and left side	12:19	12:15	12:12
	571	50.0	8.6	Turn right, Route de Villars	Beginning of the climb	12:23	12:18	12:15
	994	55.4	3.2	Hueméoz		12:41	12:35	12:31
	1120	56.8	1.8	Chesières		12:46	12:40	12:35
	1175	57.4	1.2	Avenue Centrale	GPM	12:48	12:42	12:37
	1200	58.2	0.4	Villars sur Ollon		12:50	12:44	12:39
	1236	58.4	0.2	Turn left, Route de Roc	Deviation right	12:50	12:44	12:39
	1274	58.6	0.0	Finish		12:51	12:45	12:40